

PROVEN IN PENDLETON



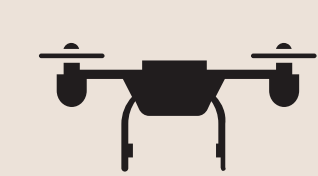
@PENDLETONUAS

CUSTOMER SUPPORT & SERVICES

TESTING



Engineering, Integration, CAD Modeling & Rapid Prototyping Available



Flight Test Engineering Support Available



Customer Objective-Focused


TRAINING



Classroom Spaces & Conference Centers Available



FAA-Designated UAS/CTI College



Flight Training Simulator

GROUND




Fully Integrated UAS Operations Areas



Variety of Hangar Options Available

FLIGHT TEST



Experienced & Dedicated Range Personnel



Fixed & Rotary Wing Chase Available



Trained VOs Available




Three Mobile Command Centers

LOGISTICS



Daily Passenger Air Service Between Pendleton & Portland, OR



Direct Interstate Access

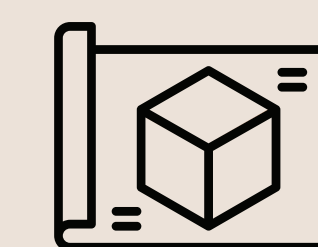


Nearby Port of Umatilla & Union Pacific Shipping Yards

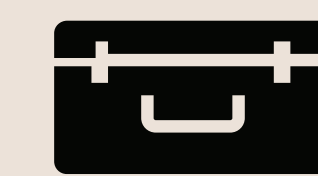
SUPPLY CHAIN



Over 100 UAS Businesses in Oregon



Local UAS Service Providers Available




Several Aircraft Maintenance Shops

LOCAL RESOURCES




Ample Lodging, New Hotel at Pendleton Airport



Resort & Casino



Local Restaurants/Shopping



Abundant Outdoor Recreation Opportunities

AIRSPACE ACCESS



Several COA's Allowing Large & Small Aircraft Operations from Surface to 15,000 ft. MSL



24/7 Access to Delta, Echo, Golf Airspaces



Safety Risk Management Systems







ABOUT OUR AIRSPACE


PENDLETON UAS RANGE:

 14,000 sq. mi. of FAA-Approved Airspace

 Surface to 15,000 ft. MSL

 Mountainous Areas (peaks at 10,000 ft. MSL)

 Low-Density Airspace


 Experienced, Friendly UAS Air Traffic Control Tower

 Ag Research Centers

24/7 24 Hours/7 Days a Week Operations


TEST PADS FOR LEASE:


50' x 50' OR GREATER

 240v 50amp or 120v 30amp


 Water Hookup

 10 Gbps Fiber

 Diverse Operating Environments

 Rivers, Lakes, and Dams

 8(a) Tribal Partnerships

 Secluded Operation Areas

 Sparsely Populated Terrain


 On-Site National Weather Service Station

PENDLETON AIRPORT:


 300+ VFR Days per Year


 Secure 160 Acre UAS Industrial Park


 Dedicated UAS Strip: 60' x 4300'


 Industry Professionals with Manned, Unmanned, & FAA Backgrounds

MILES OF INFRASTRUCTURE:


 Transportation: Interstates, Highways, Remote Roadways, Rail, & Shipping Lanes


 Energy: Power Transmission System, Gas/Product Pipelines, & Wind Turbine Farms

 Water Management: Water Supplies, Irrigation Systems, Erosion Control, & Dams

 Communications: Fastest Fiber & Internet in OR, Mobile Networks, & Telecommunications

 On-Site Restaurants

 Experienced Class Delta Control Tower with Over 6 Years of Extensive UAS Operations

 Multiple Fixed-Base Operators (FBO)